

NOTES

1. This drawing is to be read in conjunction with all relevant documents and specifications.
2. Dimensions are not to be scaled.
3. Levels as per Proposed Site Plan LOUX30001-P-000-103A

LEGEND

Site Boundary	Wood planks - wide
Existing Buildings	Wood planks - narrow
Existing historic structures to be retained	Bound gravel, light brown
Existing walls	Bicycle Path - bound gravel, green
Shared Space	Concrete
High Quality Natural stone slabs to pavements	Corten
High Quality Natural stone sets to streets	Proposed water feature
High Quality Natural stone kerb, 30cm Width	Turf
Tactile Paving	Low Hedge Planting
Access zone for disabled parking space	Shrub Planting
Raised Table	Raised Planters
Asphalt	Existing trees - to be retained
Bicycle Path - Coloured Natural stone slabs	Existing trees - to be felled
Bus Stop - Coloured Natural stone slabs	Proposed trees with cast steel grate
Vertical corten element marking Historic Westgate	Proposed railings along Father Connolly Way and the riverfront
Corten pavement insert delineating Historic Town Wall	Existing Railings to be Retained
Corten pavement insert delineating wayfinding route	Proposed string lighting, hung between street planters



rev.	date	description	chk.

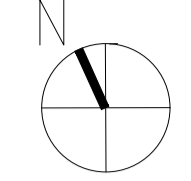
HEGSONS Design Consultancy limited
 38/39 Fitzwilliam Sq, Dublin 2, D02 NX53
 www.hegsons.com

client: **Louth County Council**

job title: **Westgate 2040**

drawing title: **Engineering Layout**

scale: 1:500 @ A1	date: Nov 2023	drawn by: D. P	checked by: S.S
job number: LOUX3001-P-000	drawing number: 200-A	revision: 04	



NOTES

1. This drawing is to be read in conjunction with all relevant documents and specifications.
2. Dimensions are not to be scaled.
3. Levels as per Proposed Site Plan LOUX30001-P-000-103A

LEGEND

Site Boundary	Wood planks - wide
Existing Buildings	Wood planks - narrow
Existing historic structures to be retained	Bound gravel, light brown
Existing walls	Bicycle Path - bound gravel, green
Shared Space	Concrete
High Quality Natural stone slabs to pavements	Corten
High Quality Natural stone sets to streets	Proposed water feature
High Quality Natural stone kerb, 30cm Width	Turf
Tactile Paving	Low Hedge Planting
Access zone for disabled parking space	Shrub Planting
Raised Table	Raised Planters
Asphalt	Existing trees - to be retained
Bicycle Path - Coloured Natural stone slabs	Existing trees - to be felled
Bus Stop - Coloured Natural stone slabs	Proposed trees with cast steel grate
Vertical corten element marking Historic Westgate	Proposed railings along Father Connolly Way and the riverfront
Corten pavement insert delineating Historic Town Wall	Existing Railings to be Retained
Corten pavement insert delineating wayfinding route	Proposed string lighting, hung between street planters



rev.	date	description	chk.

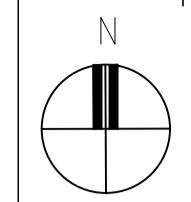
HEGSONS Design Consultancy limited
 38/39 Fitzwilliam Sq, Dublin 2, D02 NX53
 www.hegsons.com

client: **Louth County Council**

job title: **Westgate 2040**

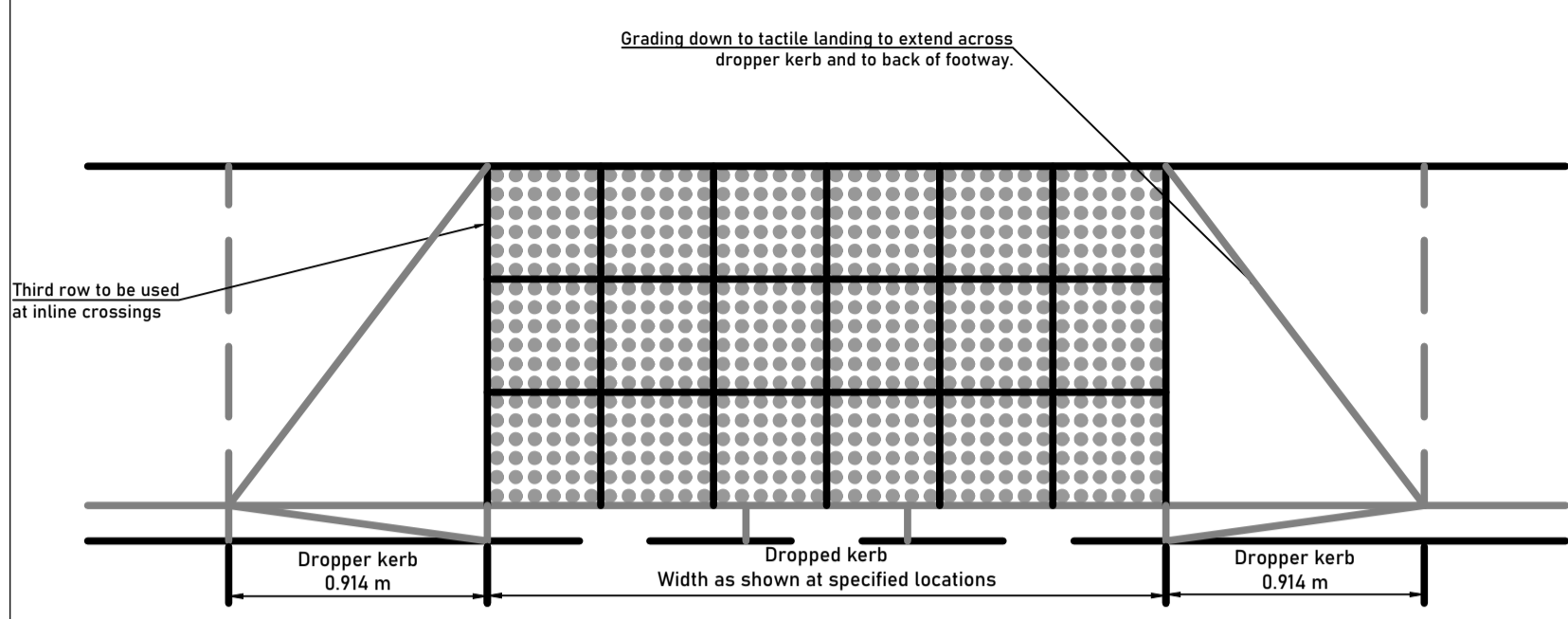
drawing title: **Road Markings & Signs**

scale: 1:500 @ A1	date: Nov 2023	drawn by: D. P	checked by: S.S
job number: LOUX3001-P-000	drawing number: 201-A	revision: 04	

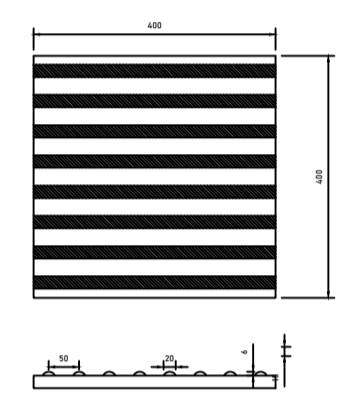


NOTES

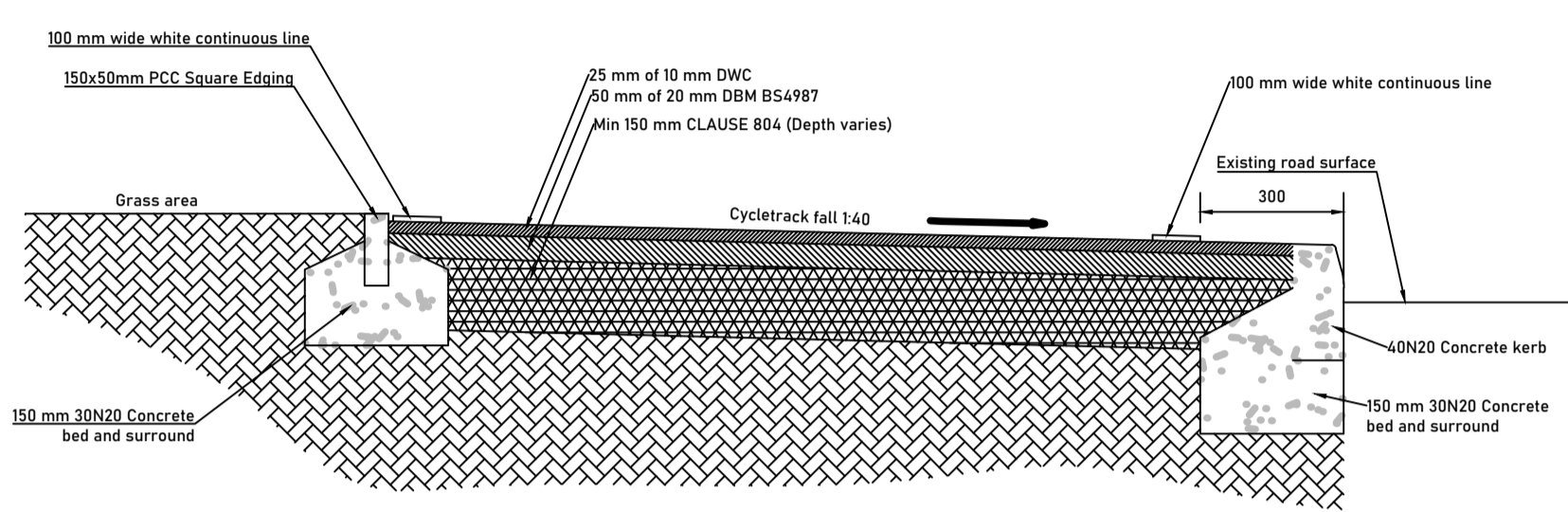
1. This drawing is to be read in conjunction with all relevant documents and specifications.
2. Dimensions are not to be scaled.
3. Levels as per Proposed Site Plan LOUX30001-P-000-103A



PLAN VIEW OF TYPICAL PEDESTRIAN CROSSING DETAIL (TACTILE PAVING SLABS)
Scale 1:10

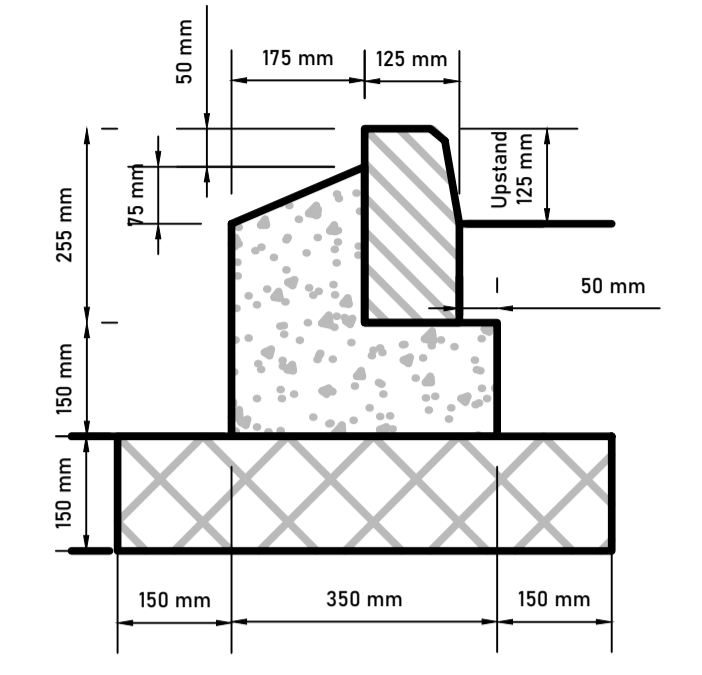


PLAN & PROFILE VIEW OF TYPICAL CORDUROY HAZARD WARNING SURFACE
Scale 1:10

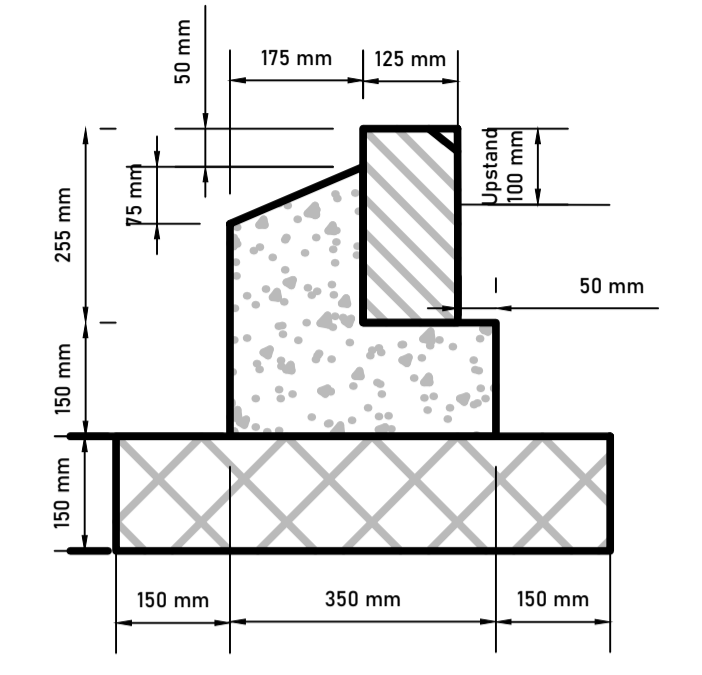


TYPICAL CYCLE TRACK DETAIL
Scale 1:15

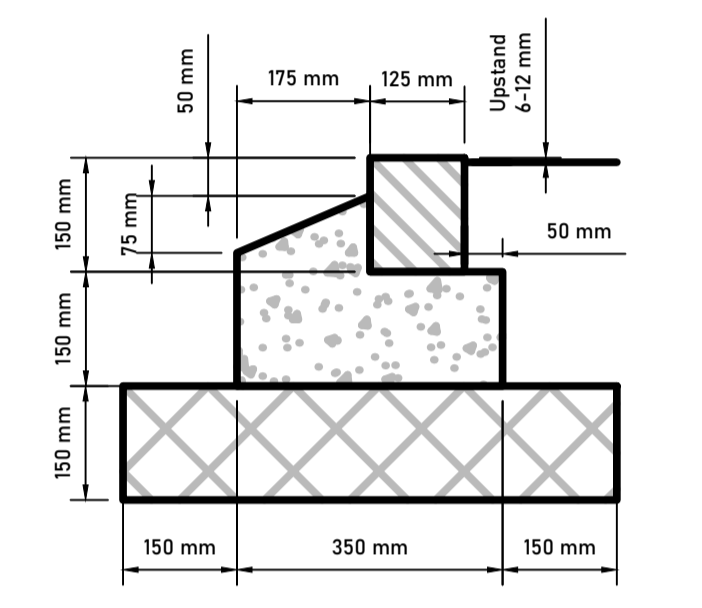
- NOTES:
1. Subbase material shall comply with CLAUSE 803 or 804. Material to CLAUSE 804 shall comply with minimum CBR requirements as per NRA specifications.
 2. Kerbs shall be laid in accordance with CLAUSE 101.
 3. Joints shall comprise of a 10 mm thick pre-formed filler to CLAUSE 1015 raked out to 10 mm depth after casting and sealed with a grey polysulphide sealant to CLAUSE 1017.
 4. Joints shall also be provided around manhole and other covers within area.
 5. All CLAUSE references related to VOLUME 1 SPECIFICATION FOR ROAD WORKS (NRA).



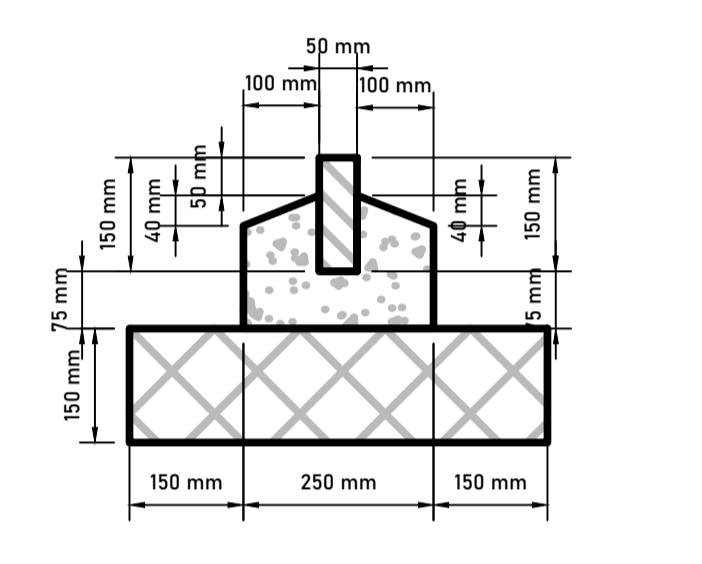
TYPICAL KERB TYPE HB2 / CONSERVATION
Scale 1:10



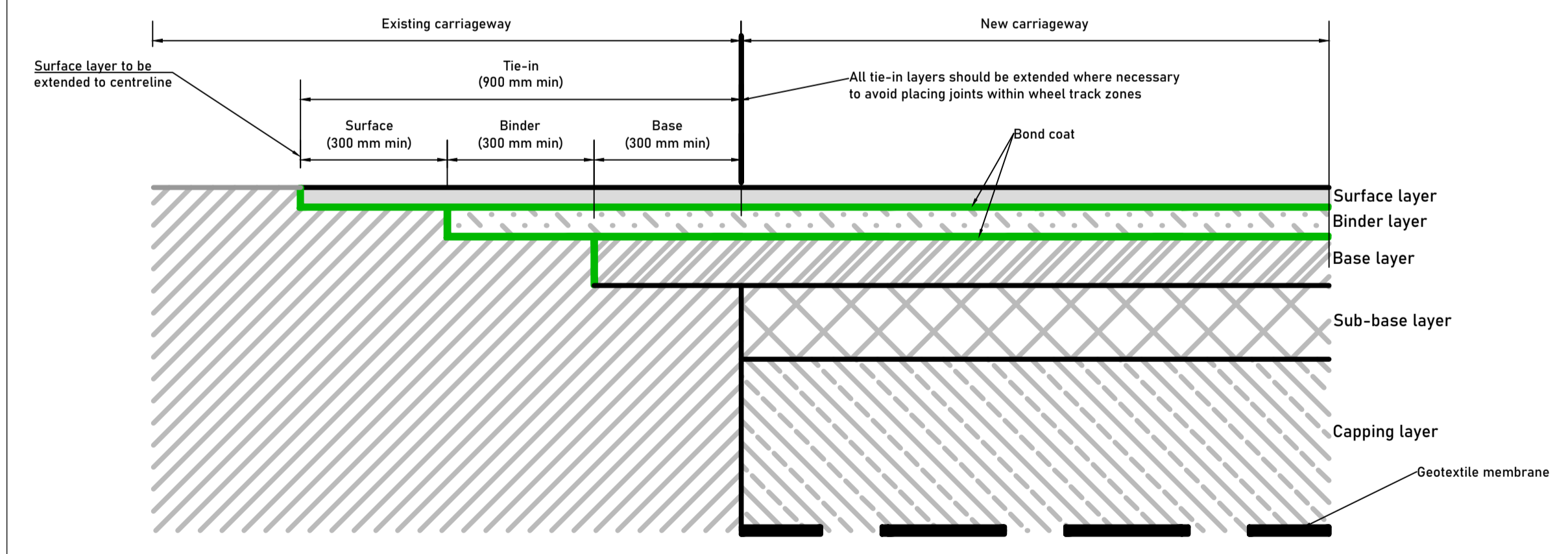
TYPICAL KERB TYPE SP45
Scale 1:10



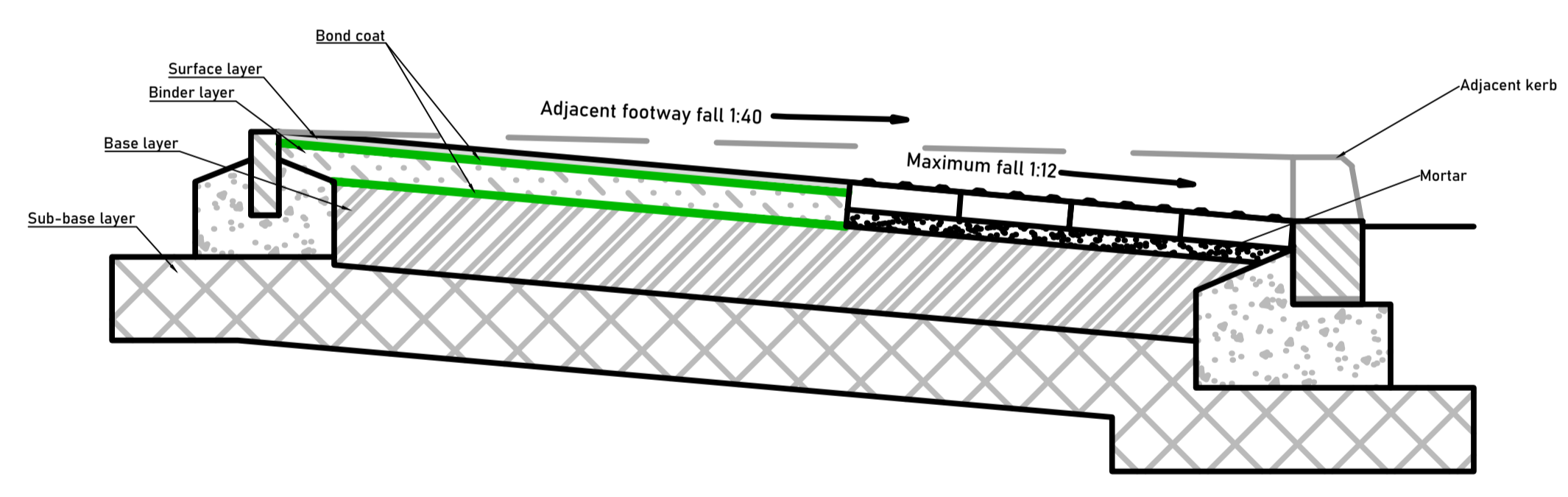
TYPICAL KERB TYPE DK
Kerb type C52 or BN laid upside down on radii
Scale 1:10



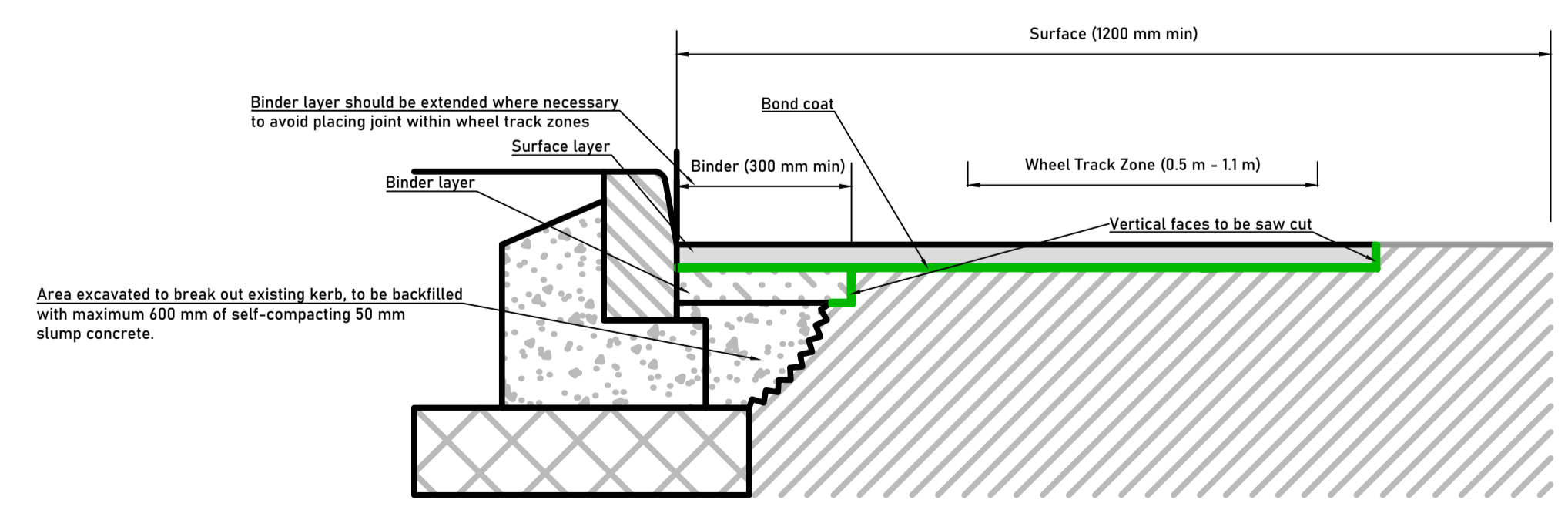
TYPICAL KERB TYPE EF
Scale 1:10



TYPICAL CARRIAGEWAY TO CARRIAGEWAY TIE-IN DETAIL
Scale 1:10



PROFILE VIEW OF TYPICAL PEDESTRIAN CROSSING DETAIL (TACTILE PAVING BLOCKS)
Scale 1:10



TYPICAL OVERBREAK / TIE-IN DETAIL
Scale 1:10

rev.	date	description	chk.

Pembroke Hall
38/39 Fitzwilliam Sq,
Dublin 2
D02 NX53
HEGSONS Design Consultancy limited www.hegsons.com

client:
Louth County Council

job title:
Westgate 2040

drawing title:
Typical Construction Details

scale: AS SHOWN date: Nov 2023 drawn by: D. P checked by: S.S

job number: LOUX3001-P-000	drawing number: 202-A	revision: 02
--------------------------------------	---------------------------------	------------------------

© COPYRIGHT THE CONTENTS OF THIS DRAWING MAY NOT BE REPRODUCED IN WHOLE OR IN PART WITHOUT THE WRITTEN PERMISSION OF HEGSONS DESIGN CONSULTANCY LTD.

Includes Ordnance Survey Ireland data reproduced under OSI Licence number 2023/30/CCMA/LouthCountyCouncil. Unauthorised reproduction infringes Ordnance Survey Ireland and Government of Ireland copyright. © Ordnance Survey Ireland, 2023 Ordnance Survey Sheet No's 2319_11 & 2319_16

NOTES

1. This drawing is to be read in conjunction with all relevant documents and specifications.
2. Dimensions are not to be scaled.
3. Levels as per Proposed Site Plan LOUX30001-P-000-103A

LEGEND

- Site Boundary
- Existing Buildings
- Existing historic structures to be retained
- Existing walls
- Shared Space
- High Quality Natural stone slabs to pavements
- High Quality Natural stone sets to streets
- High Quality Natural stone kerb, 30cm Width
- Tactile Paving
- Access zone for disabled parking space
- Raised Table
- Asphalt
- Bicycle Path - Coloured Natural stone slabs
- Bus Stop - Coloured Natural stone slabs
- Vertical corten element marking Historic Westgate
- Corten pavement insert delineating Historic Town Wall
- Corten pavement insert delineating wayfinding route
- Wood planks - wide
- Wood planks - narrow
- Bound gravel, light brown
- Bicycle Path - bound gravel, green
- Concrete
- Corten
- Proposed water feature
- Turf
- Low Height Planting
- Shrub Planting
- Raised Planters
- Existing trees - to be retained
- Existing trees - to be felled
- Proposed trees with cast steel grate
- Proposed railings along Father Connolly Way and the riverfront
- Existing Railings to be Retained
- Proposed string lighting, hung between street planters



rev.	date	description	chk.

Pembroke Hall
 38/39 Fitzwilliam Sq,
 Dublin 2
 D02 NX53
 www.hegsons.com

client:
Louth County Council

job title:
Westgate 2040

drawing title:
Junction Layout Plan

scale: 1:200 @ A1	date: Nov 2023	drawn by: D. P	checked by: S.S
job number: LOUX3001-P-000	drawing number: 203-A	revision: 04	