









LEGEND

-  SITE BOUNDARY
-  LS1 - Shingle & gravel shores
-  LS2 - Sand Shores
-  LR4 - Mixed Substrata shores
-  CC1 - Sea walls, piers and jetties
-  CC2 - Fish Cages & raft
-  GA2 - Amenity grassland (improved)
-  GS2 - Dry Meadows & Grassy Verges
-  BL3 - Buildings & artificial surfaces

NOTES

1. FIGURED DIMENSIONS ONLY TO BE TAKEN FROM THIS DRAWING
2. ALL LEVELS SHOWN RELATE TO ORDNANCE SURVEY DATUM AT MALIN HEAD

Issue	Date	Description	By	Chkd.

Client:
Louth County Council

Project:
Proposed Coastal Protection Works at Ballynamony (Murphy), Ballagan, Greenore, Co. Louth - Natura Impact Statement

Title:
Habitat Map

Scale:
1:1,250@A3

Prepared by: L.T. Checked: P.M. Date: 9-1-24

Project Director: P.MULROY

