





LLYTRASNA

UNB



LEGEND

-  SITE BOUNDARY
-  100m BUFFER
-  SLIPWAY & ROUTE OF LICENSED AQUACULTURE HAUL ROAD

- NOTES
1. FIGURED DIMENSIONS ONLY TO BE TAKEN FROM THIS DRAWING
 2. ALL LEVELS SHOWN RELATE TO ORDNANCE SURVEY DATUM AT MALIN HEAD

Issue	Date	Description	By	Chkd.

Client:
Louth County Council

Project:
Proposed Coastal Protection Works at Ballynamony (Murphy), Ballagan, Greenore, Co. Louth - Natura Impact Statement

Title:
Site Location & Surrounding Property

Scale:
1:2,500@A3

Prepared by: L.T. Checked: P.M. Date: 9-01-24

Project Director: P.MULROY



Issue: 0
Drawing No.: Figure 7

BALLYNAMONY
BALLYNAMONY
(MURPHY)
POND

POND

Coastal Protection Works Site Location

CARLINGFORD OYSTER LTD. LICENCE NO. T01-102A

AQUACULTURE SLIPWAY & ACCESS ROAD ON FORESHORE

SURFACE WATER LAND DRAIN

