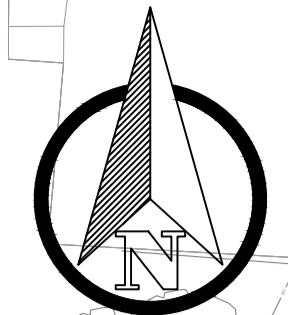
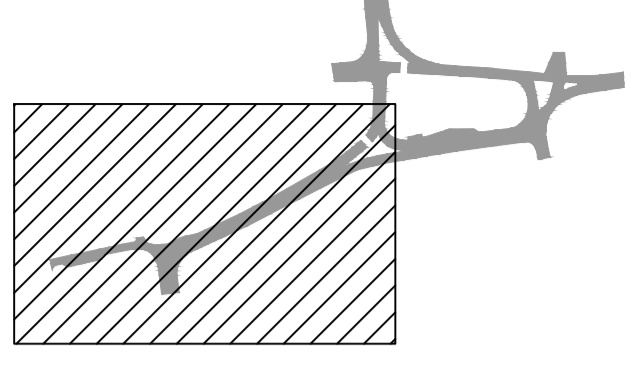



KEYPLAN



YELLOW/GREEN/RED PENCIL BOLLARDS AT SCHOOL ZONE PLACED ON TOP OF EXISTING KERB



"SCHOOL AHEAD" WARNING SIGN WITH SOLAR POWERED FLASHING AMBER BEACONS. NEW POST AND FOUNDATION. POST TO HAVE COLOURED BANDS. 2.3m MOUNTING HEIGHT.

Intellectual Disability Services

EXISTING RAMP RETAINED

EXISTING BOLLARDS TO BE RETAINED

EXISTING BOLLARDS TO BE RETAINED

Scoil Na mBraithre Scoil Náisiúnta

PROPOSED UNCONTROLLED CROSSING

PROPOSED BUFF COLOURED PAVEMENT SURFACE TREATMENT

LEGEND:

- EXISTING KERBLINE
- PROPOSED KERBLINE
- EXISTING FOOTPATH
- LANDSCAPED / GRASSED AREA
- EPOXY ROAD SURFACE
- PROPOSED CROSSING
- TACTILE PAVING (BUFF)
- PROPOSED RAISED PLANTING
- COLOURED PENCIL BOLLARD @ 2M C/C
- PROPOSED SOLAR POWERED SCHOOL AHEAD SIGN

File Name: R23 Projects\23404 - LCC Safe Routes to School\01_CIV2D Drawings\Detail Design\Scoil Aonghusa & St. Josephs_General_Arrangement_P03.dwg



Notes:
 DO NOT SCALE, use figured dimensions only.
 All levels are referred to Ordnance Survey Datum, Malin Head.
 This drawing is the property of Barry Transportation. It is a confidential document and must not be copied, used, or its contents divulged without prior written consent. This document should not be relied on or used in circumstances other than those for which it was originally prepared. Barry Transportation accepts no responsibility for this document to any other party other than the party by whom it was commissioned.

Rev.	Date	Drawn	Description	Chk'd	Appr.
P03	03/07/24	AK	ISSUED FOR DETAILED DESIGN	DOK	DOX
P02	13/06/24	AK	ISSUED FOR DETAILED DESIGN	DOK	DOX
P01	27/05/24	AK	ISSUED FOR DETAILED DESIGN	DOK	DOX

Project Title: LCC Safer To School		Status:
Drawing Title: SCOIL AONGHUSA & ST. JOSEPHS GENERAL ARRANGEMENT SHEET 2 OF 3		S2
Designed: AK	File Name:	Drawing No.
Drawn: AK	Scale at A1: 1:250	23404-BTL-GA-ZZ-DR-CE-00012
Approved: DOX	Date: 03/07/2024	Rev: P03
Checked: DOX		