



PAINTED ROUNDELS IN SCHOOL ZONE AS PER NTA SAFE ROUTES TO SCHOOL DESIGN GUIDE




YELLOW/GREEN/RED PENCIL BOLLARDS AT SCHOOL ZONE PLACED ON TOP OF EXISTING KERB



YELLOW/GREEN/RED PENCIL BOLLARDS AT SCHOOL ZONE PLACED ON TOP OF EXISTING KERB

LEGEND:

- EXISTING KERBLINE (Blue dashed line)
- PROPOSED KERBLINE (Pink solid line)
- EXISTING FOOTPATH (Grey solid line)
- LANDSCAPED / GRASSED AREA (Light green solid area)
- EPOXY ROAD SURFACE (Yellow solid area)
- TACTILE PAVING (BUFF) (Yellow grid pattern)
- PROPOSED RAISED PLANTING (Green rectangle)
- COLOURED PENCIL BOLLARD (Red dot)
- PROPOSED TREES (Green circle)



Notes:
 DO NOT SCALE, use figured dimensions only.
 All levels are referred to Ordnance Survey Datum, Malin Head.
 This drawing is the property of Barry Transportation. It is a confidential document and must not be copied, used, or its contents divulged without prior written consent. This document should not be relied on or used in circumstances other than those for which it was originally prepared. Barry Transportation accepts no responsibility for this document to any other party other than the party by whom it was commissioned.

Rev.	Date	Drawn	Description	Chk'd	Appr.
P03	08/07/24	AK	ISSUED FOR DETAILED DESIGN	DOK	DOX
P02	02/07/24	AK	ISSUED FOR DETAILED DESIGN	DOK	DOX
P01	29/05/24	AK	ISSUED FOR DETAILED DESIGN	DOK	DOX

Project Title: LCC Safer To School		Status: S2
Drawing Title: ST BRIGIDS & ST PATRICKS GENERAL ARRANGEMENT SHEET 3 OF 4		
Designed: AK	File Name:	Drawing No.
Drawn: AK	Scale at A1: 1:250	23404-BTL-GA-ZZ-DR-CE-00023
Approved: DOK	Date: 08/07/2024	Rev: P03
Checked: DOK		