




LEGEND

-  Site Works Boundary
-  Temporary Engineered Haul Road
-  CM1 -Lower Salt Marsh Habitat

- NOTES**
1. FIGURED DIMENSIONS ONLY TO BE TAKEN FROM THIS DRAWING
 2. ALL LEVELS SHOWN RELATE TO ORDNANCE SURVEY DATUM AT MALIN HEAD

Issue	Date	Description	By	Chkd.

Client:
Louth County Council

Project:
Proposed Coastal Protection Works at Bellurgan Point, Bellurgan, Co. Louth

Title:
Proposed Coastal Protection Works at Bellurgan Point
Chainage 0m - 60m
(1 of 2)

Scale:
1:250@A3

Prepared by: L.T. Checked: P.M. Date: 12-12-23

Project Director: P.MULROY



**Location A
Proposed Rock Armour
Protection.**