




Location B  
Rock Armour  
Protection.  
Approx. 15m

Location C  
Patch Repair over  
approx. 100 sq.m. -  
reset stone to match  
existing coastal  
defences.

**LEGEND**

-  Site Works Boundary
-  Temporary Haul Road
-  CM1 -Lower Salt Marsh Habitat

**NOTES**

1. FIGURED DIMENSIONS ONLY TO BE TAKEN FROM THIS DRAWING
2. ALL LEVELS SHOWN RELATE TO ORDNANCE SURVEY DATUM AT MALIN HEAD

Issue	Date	Description	By	Chkd.

Client:  
Louth County Council

Project:  
Proposed Coastal Protection Works  
at Bellurgan Point, Bellurgan,  
Co. Louth

Title:  
Proposed  
Coastal Protection Works  
at Bellurgan Point  
Chainage 200m - 245m  
(2 of 2)

Scale:  
1:250@A3

Prepared by: L.T.      Checked: P.M.      Date: 12-12-23

Project Director: P.MULROY

