












LEGEND

-  SITE WORKS BOUNDARY
-  LS1 - Shingle & gravel shores
-  CM1 - Lower Salt Marsh
-  LS4 - Mud shore
-  CC1 - Sea walls, piers and jetties
-  GA2 - Amenity grassland (improved)
-  GS2 - Dry Meadows & Grassy Verges
-  WS1 - Scrub
-  BL3 - Buildings & artificial surfaces

- NOTES**
1. FIGURED DIMENSIONS ONLY TO BE TAKEN FROM THIS DRAWING
 2. ALL LEVELS SHOWN RELATE TO ORDNANCE SURVEY DATUM AT MALIN HEAD

Issue	Date	Description	By	Chkd.

Client:
Louth County Council

Project:
Proposed Coastal Protection Works at Bellurgan Point, Bellurgan Co. Louth

Title:
Habitat Map

Scale:
1:1,500@A3

Prepared by: L.T. Checked: P.M. Date: 29-09-23

Project Director: P.MULROY



Issue: **0**

Drawing No.: **Figure 9**